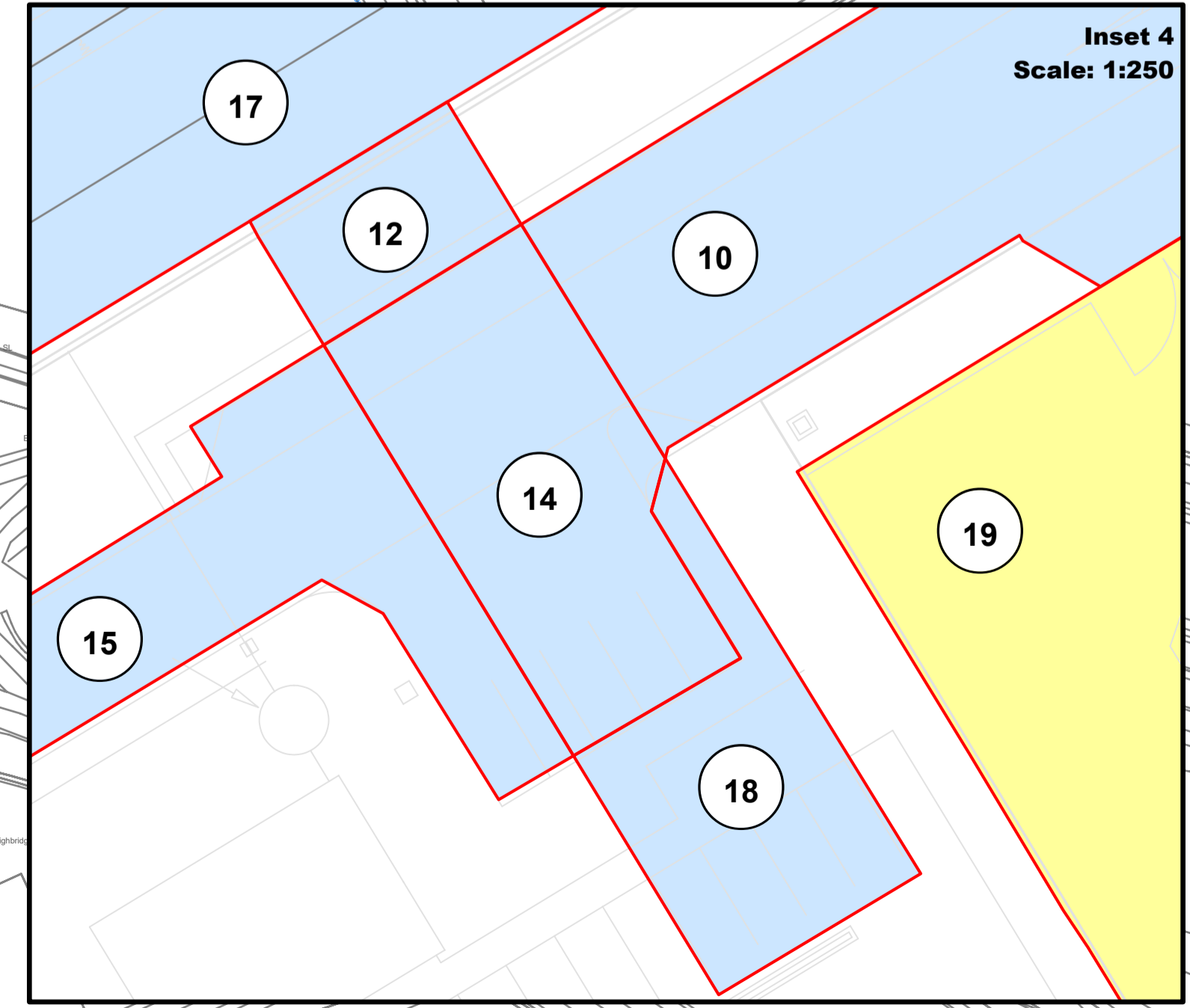
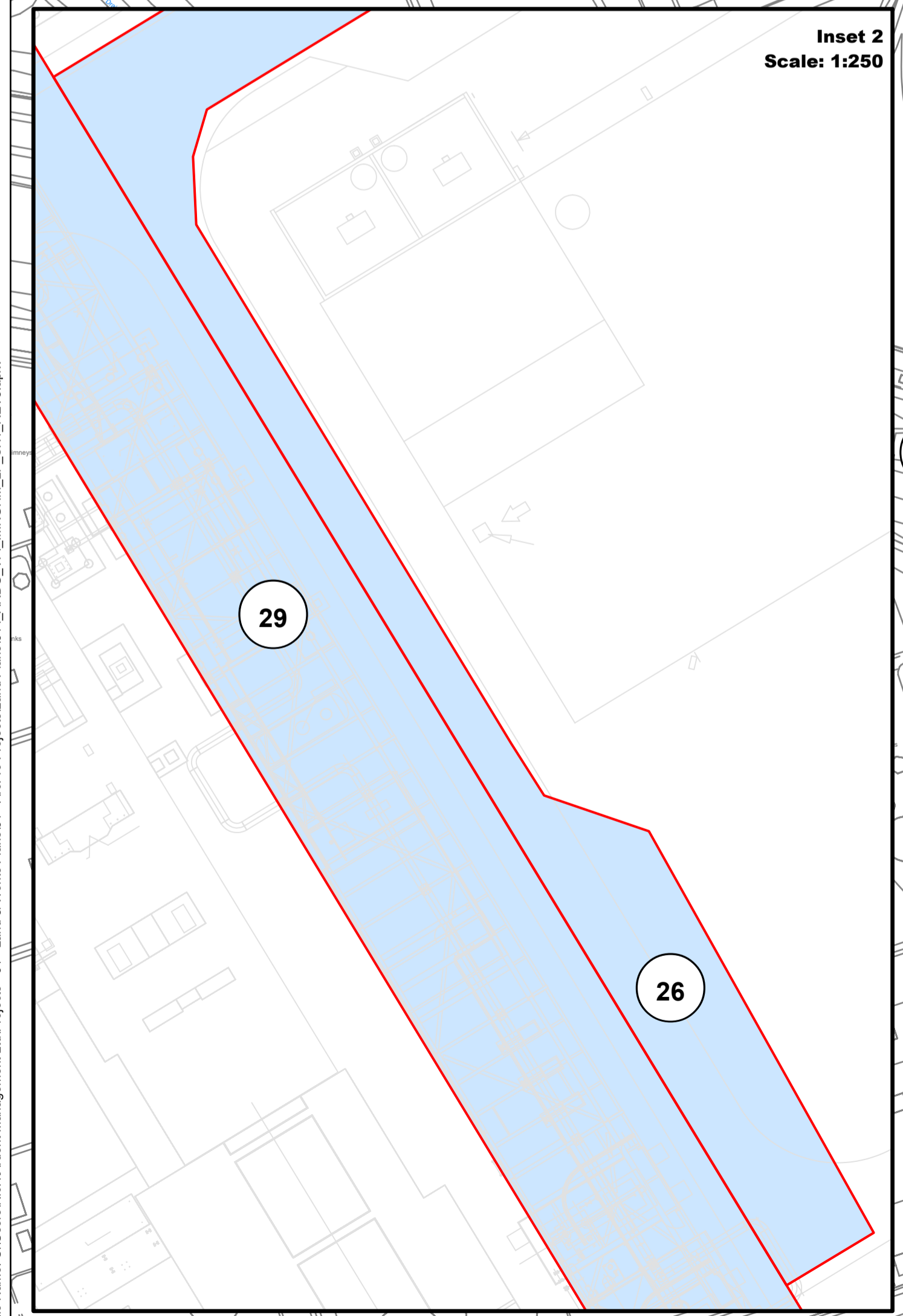


- Key**
- Order land - the area within which powers of compulsory acquisition and to take temporary possession can be exercised
  - Supplemental land – Order land over which there are no powers of compulsory acquisition
  - Order land - New rights to be compulsorily acquired and in relation to which it is proposed to extinguish easements, servitudes and other private rights
  - Order land - Freehold to be compulsorily acquired and in relation to which it is proposed to extinguish easements, servitudes and other private rights
  - Order land - Temporary use of land and in relation to which it is proposed to suspend easements, servitudes and other private rights
  - Supplemental land – Order land over which there are no powers of compulsory acquisition



© Crown copyright and database rights 2018 Ordnance Survey 100019980. You are permitted to use this data solely to enable you to respond to, or interact with, the organisation that provided you with the data. You are not permitted to copy, sub-licence, distribute or sell any of this data to third parties in any form.

© Crown copyright material is reproduced with the permission of Land Registry under delegated authority from the Controller of HMSO.

This material was last updated in August 2018 and may not be copied distributed, sold or published without the formal permission of Land Registry. Only an official copy of a title plan or register obtained from the Land Registry may be used for legal or other official purposes.

May contain public sector information licensed under the Open Government Licence v3.0.



Client  
 THE VPI IMMINGHAM OCGT PROJECT

Drawing Title  
 APPLICATION DOCUMENT REFERENCE NO. 4.2  
 LAND PLANS  
 SHEET 1 OF 4

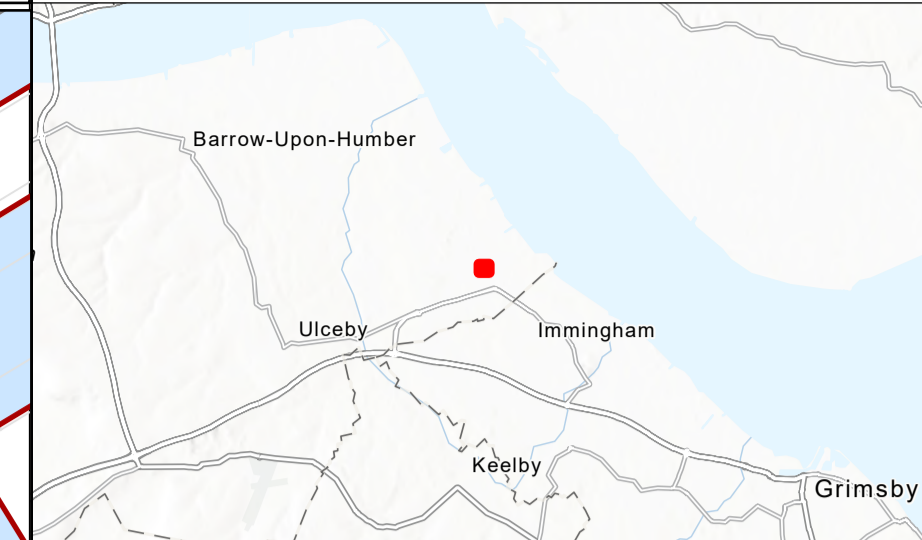
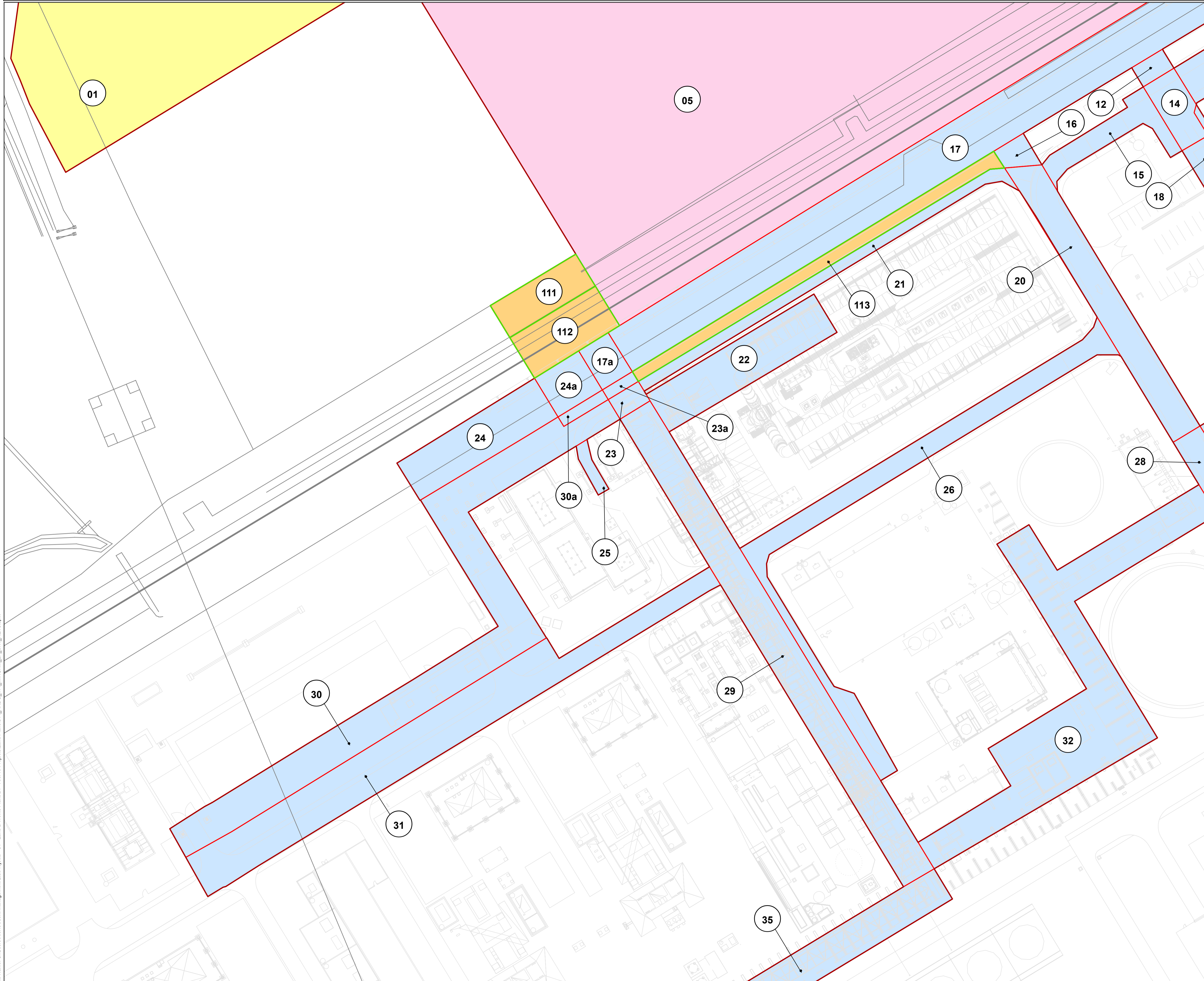
Status	FOR APPLICATION	Revision	002
Scale	1:2,500 @ A1	Date	04/03/2025
	Spatial Reference System		British National Grid

Drawn By	Checked By	Approved By
N.Henrys	J.Withington	J.Withington

Drawing reference  
 014\_ARDG\_VPI\_IMNGHM\_LP\_SHT1\_REV3

This document is not to be used in whole or in part other than for the intended purpose and project for which it was prepared and provided.

Plot Date: 04 March 2025 09:26  
 File Name: C:\Users\NICK\Arden Management Ltd\Projects - 01 - Land & Works Plans\01 - Ardg\Proje\Land Plans\014\_ARDG\_VPI\_IMNGHM\_LP\_SHT1\_REV3.aprx



- Key**
- Order land - the area within which powers of compulsory acquisition and to take temporary possession can be exercised
  - Supplemental land – Order land over which there are no powers of compulsory acquisition
  - Order land - New rights to be compulsorily acquired and in relation to which it is proposed to extinguish easements, servitudes and other private rights
  - Order land - Freehold to be compulsorily acquired and in relation to which it is proposed to extinguish easements, servitudes and other private rights
  - Order land - Temporary use of land and in relation to which it is proposed to suspend easements, servitudes and other private rights
  - Supplemental land – Order land over which there are no powers of compulsory acquisition

© Crown copyright and database rights 2018 Ordnance Survey 100019980. You are permitted to use this data solely to enable you to respond to, or interact with, the organisation that provided you with the data. You are not permitted to copy, sub-licence, distribute or sell any of this data to third parties in any form.

© Crown copyright material is reproduced with the permission of Land Registry under delegated authority from the Controller of HMSO.

This material was last updated in August 2018 and may not be copied distributed, sold or published without the formal permission of Land Registry. Only an official copy of a title plan or register obtained from the Land Registry may be used for legal or other official purposes.

May contain public sector information licensed under the Open Government Licence v3.0.



Client  
**THE VPI IMMINGHAM OCGT PROJECT**

Drawing Title  
**APPLICATION DOCUMENT REFERENCE NO. 4.2  
 LAND PLANS  
 INSET SHEET 1A**

Status	<b>FOR APPLICATION</b>	Revision	002
Scale	1:500 @ A1	Date	04/03/2025
Spatial Reference System	British National Grid		

Drawn By	Checked By	Approved By
N.Henrys	J.Withington	J.Withington

Drawing reference  
 014\_ARDG\_VPI\_IMNGHM\_LP\_SHT1\_REV3

This document is not to be used in whole or in part other than for the intended purpose and project for which it was prepared and provided.

Plot Date: 04 March 2025 09:23  
 File Name: C:\Users\NICK\Arden\Management Ltd\Projects - 01 - Land & Works Plans\01 - ArdG\_VPI\_IMMINGHAM\_LP\_SHT1\_REV3.aprx



- Key**
- Order land - the area within which powers of compulsory acquisition and to take temporary possession can be exercised
  - Order land - New rights to be compulsorily acquired and in relation to which it is proposed to extinguish easements, servitudes and other private rights
  - Order land - Freehold to be compulsorily acquired and in relation to which it is proposed to extinguish easements, servitudes and other private rights
  - Order land - Temporary use of land and in relation to which it is proposed to suspend easements, servitudes and other private rights

© Crown copyright and database rights 2018 Ordnance Survey 100019980. You are permitted to use this data solely to enable you to respond to, or interact with, the organisation that provided you with the data. You are not permitted to copy, sub-licence, distribute or sell any of this data to third parties in any form.

© Crown copyright material is reproduced with the permission of Land Registry under delegated authority from the Controller of HMSO.

This material was last updated in August 2018 and may not be copied distributed, sold or published without the formal permission of Land Registry. Only an official copy of a title plan or register obtained from the Land Registry may be used for legal or other official purposes.

May contain public sector information licensed under the Open Government Licence v3.0.



Client  
 Project  
**THE VPI IMMINGHAM OCGT PROJECT**

Drawing Title  
**APPLICATION DOCUMENT REFERENCE NO. 4.2  
 LAND PLANS  
 SHEET 2 OF 4**

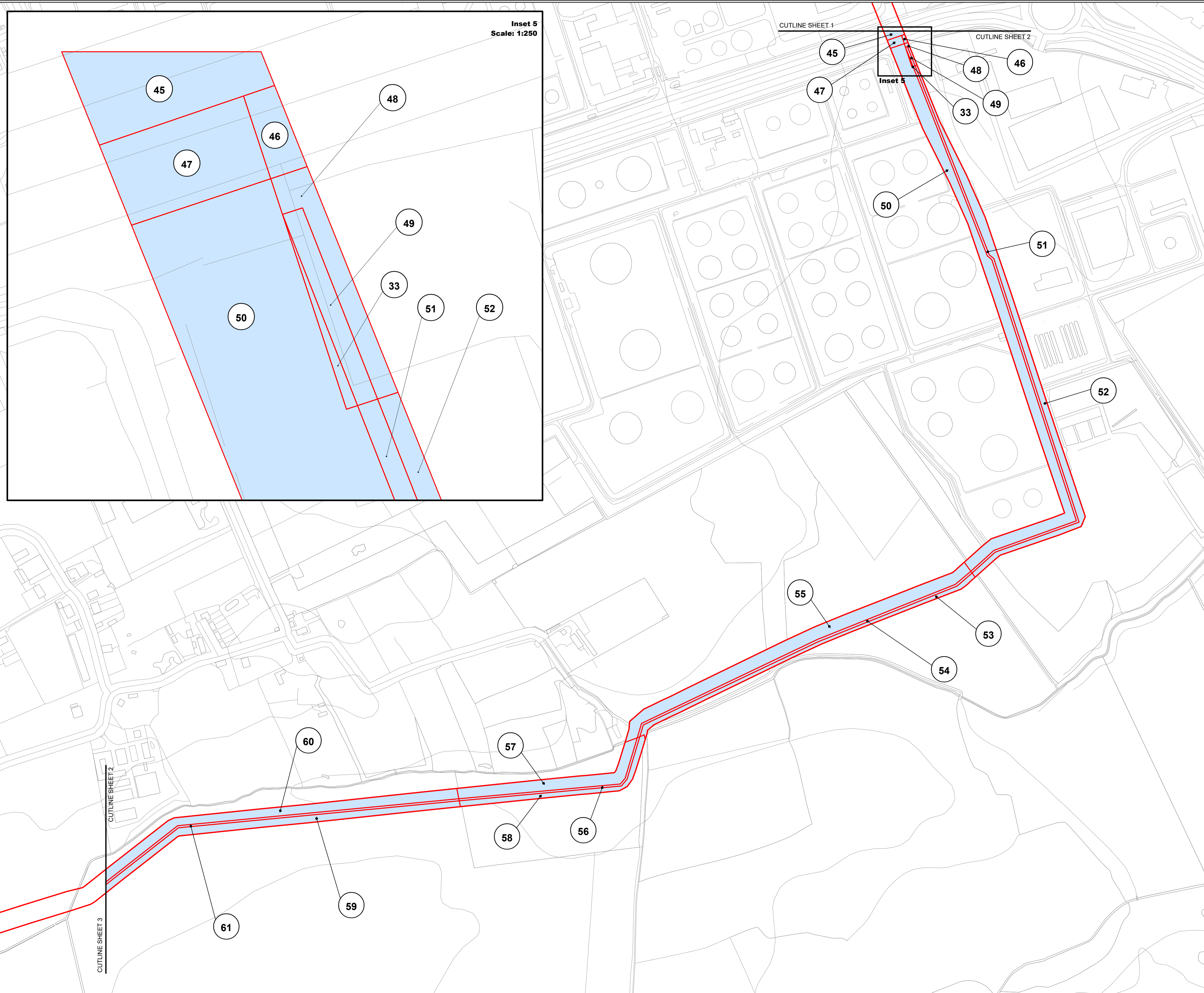
Status	<b>FOR APPLICATION</b>	Revision	002
Scale	1:2,500 @ A1	Date	03/03/2025
		Spatial Reference System	British National Grid



Drawn By	Checked By	Approved By
I.MAXIM	J.Withington	J.Withington

Drawing reference  
 014\_ARDG\_VPI\_IMNGHM\_LP\_SHT2\_REV3

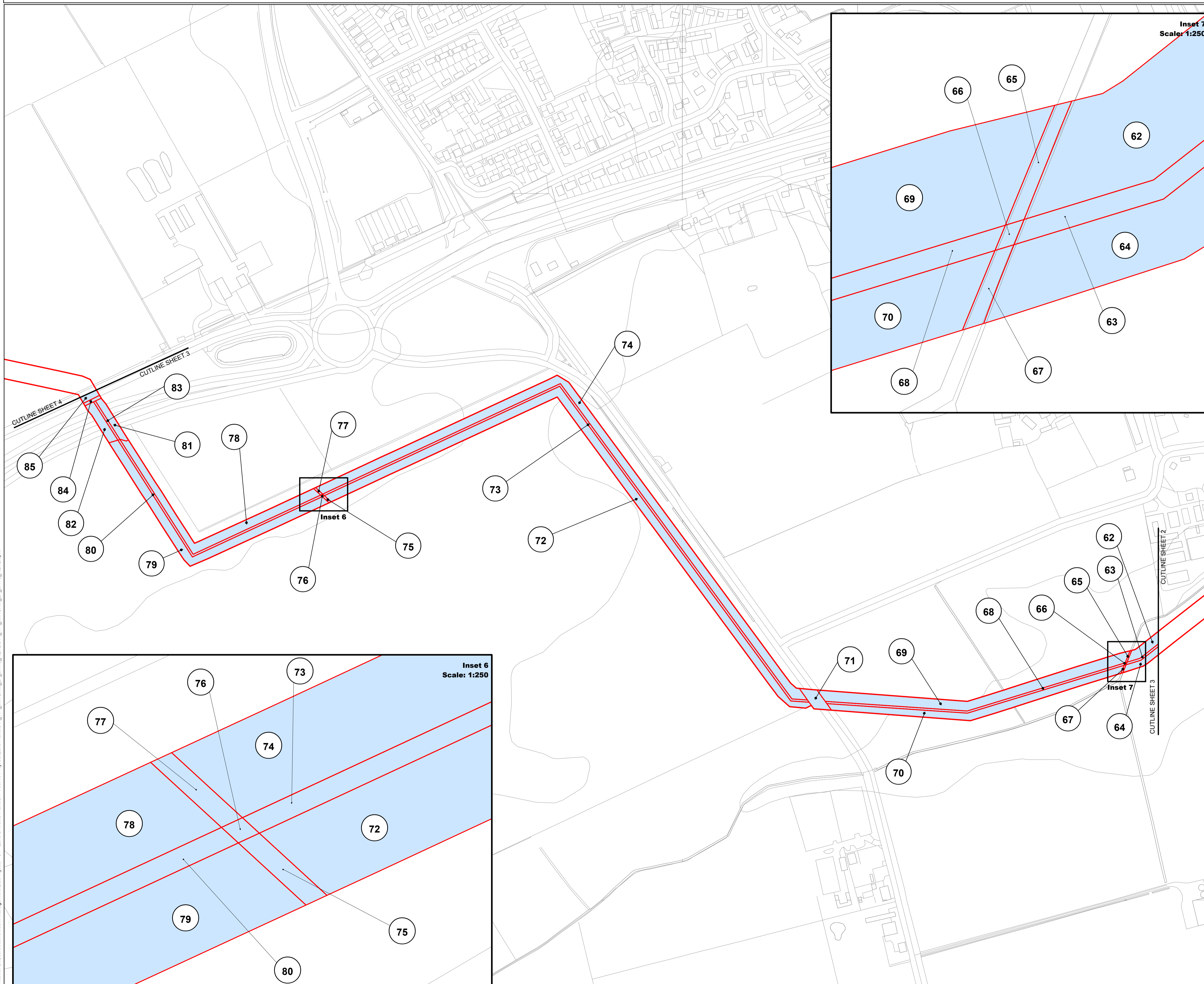
This document is not to be used in whole or in part other than for the intended purpose and project for which it was prepared and provided.



Plot Date: 04 March 2025 11:28  
 File Name: C:\Users\NICK\Ardent\Management Ltd\Projects - 01 - Land & Works Plans\01 - ArcPro Projects\Land Plans\014\_VPI\_IMNGHM\_LP\_SHT2\_REV3.aprx



- Key**
- Order land - the area within which powers of compulsory acquisition and to take temporary possession can be exercised
  - Order land - New rights to be compulsorily acquired and in relation to which it is proposed to extinguish easements, servitudes and other private rights
  - Order land - Freehold to be compulsorily acquired and in relation to which it is proposed to extinguish easements, servitudes and other private rights
  - Order land - Temporary use of land and in relation to which it is proposed to suspend easements, servitudes and other private rights



© Crown copyright and database rights 2018 Ordnance Survey 100019980. You are permitted to use this data solely to enable you to respond to, or interact with, the organisation that provided you with the data. You are not permitted to copy, sub-licence, distribute or sell any of this data to third parties in any form.

© Crown copyright material is reproduced with the permission of Land Registry under delegated authority from the Controller of HMSO.

This material was last updated in August 2018 and may not be copied distributed, sold or published without the formal permission of Land Registry. Only an official copy of a title plan or register obtained from the Land Registry may be used for legal or other official purposes.

May contain public sector information licensed under the Open Government Licence v3.0.



Client  
 THE VPI IMMINGHAM OCGT PROJECT

Project  
 THE VPI IMMINGHAM OCGT PROJECT

Drawing Title  
 APPLICATION DOCUMENT REFERENCE NO. 4.2  
 LAND PLANS  
 SHEET 3 OF 4

Status	FOR APPLICATION	Revision	002
Scale	1:2,500 @ A1	Date	04/03/2025
	Spatial Reference System		British National Grid

Drawn By	Checked By	Approved By
J.Simkute	J.Withington	J.Withington

Drawing reference  
 014\_ARDG\_VPI\_IMNGHM\_LP\_SHT3\_REV2

This document is not to be used in whole or in part other than for the intended purpose and project for which it was prepared and provided.

Plot Date: 04 March 2025 11:28  
 File Name: C:\Users\NICK\Ardent\Management\LP\Projects - 01 - Land & Works\Plans\014\_VPI\_IMMINGHAM\_LP\_SHT3\_REV2.aprx

